









123°50'10"W

123°50'0"W

123°49'50"W


Hogsback REC1108

Legend

- 1 Campsite 1 Tent Site Only
-  Outhouse
-  Information
-  Cartop Boat Launch
-  Concrete Boat Launch
-  Boat Launch
-  Canoe Launch
- Rec Site
-  Forest Service Road
-  Road Permit

Scale: 1:1500

80



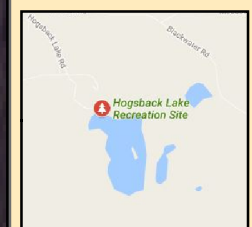
Meters

Recreation Sites and Trails BC
QR Code:



BC Gov Web site for:
- Hogsback REC1108 Rec Site

Key Map



53°51'0"N

